

# CPS 10505/1 - Map F

118°9'58"E

118°10'1"E

118°10'5"E

30°57'54"S

30°57'54"S

30°57'58"S

30°57'58"S

30°58'1"S

30°58'1"S







118°9'58"E

118°10'1"E

118°10'5"E

## Legend

-  CPS areas applied to clear
-  Land Tenure (LGATE\_226) - SLIP
-  Local Government Authorities
-  Minor



0 25 50 75 100 m



1:1,000

Projection: GDA2020



GOVERNMENT OF  
WESTERN AUSTRALIA